

RESOLUTION NO. 2012-08

**A RESOLUTION OF THE TOWN OF WINDERMERE, FLORIDA,
ADOPTING A GOLF CART DISTRICT MAP IDENTIFYING TOWN
STREETS UPON WHICH GOLF CARTS MAY BE OPERATED;
PROVIDING AN EFFECTIVE DATE.**

Whereas, the Town Council has the authority pursuant to subsection 5-52(b) of the Town's Code of Ordinances to approve, by resolution, a map depicting town streets on which golf carts may be operated.

Now, therefore, be it resolved by the Town Council of the Town of Windermere, Florida:


1. The Town Council of the Town of Windermere hereby declares the town streets designated and marked in the Golf Cart District Map, attached hereto as **Attachment A**, as those streets upon which golf carts may be operated, subject to the provisions of Article IV of Chapter 5 of the Town of Windermere Code of Ordinances.

2. This resolution shall take effect upon its adoption by the Town Council.

Resolved this 11th day of September, 2012.

TOWN OF WINDERMERE, FLORIDA

By: Town Council

By: 
Gary Bruhn, Mayor

Attest:

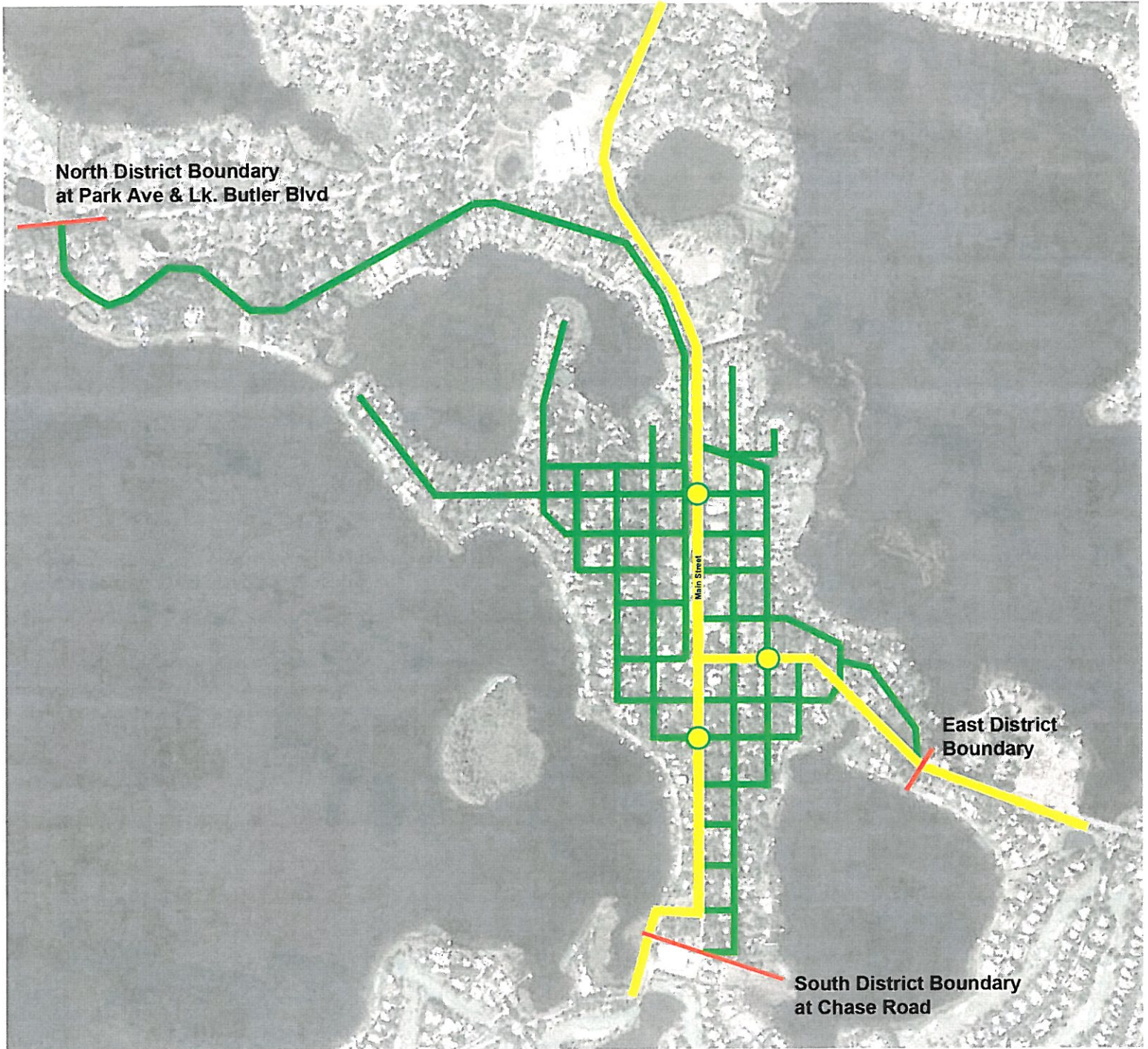

Dorothy B. Smith
Town Clerk









Town of Windermere

Golf Cart District Map
October 2012



LEGEND

-  District Limits
-  Golf Cart Friendly Roads
-  Golf Cart Crossing
-  Main Vehicular Street

